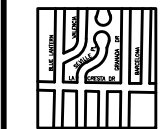
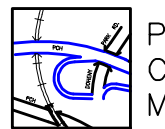

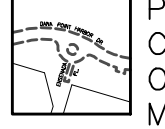


CITY OF DANA POINT





STREETS SUBJECT TO PAVING MORATORIUM OR PLANNED TO BE PAVED OR SLURRY SEALED IN 2023-2024 (REVISED 08/07/2023)

LEGEND

	PUBLIC STREET CITY MAINTAINED		PUBLIC STREET CALTRANS MAINTAINED
	PRIVATE STREETS		PUBLIC STREET COUNTY OF ORANGE MAINTAINED
- - - - - CITY BOUNDARY		- - - - - ZONE BOUNDARY	

MORATORIUM STREETS*:



STREETS PAVED: SUBJECT TO 5-YEAR MORATORIUM

	STREETS RESURFACED IN 2022
	STREETS RESURFACED IN 2021
	STREETS RESURFACED IN 2019
	STREETS RESURFACED IN 2018



*NO STREETS RESURFACED IN 2020

PLANNED STREETS*:

STREETS PLANNED TO BE PAVED IN 2023-2024:

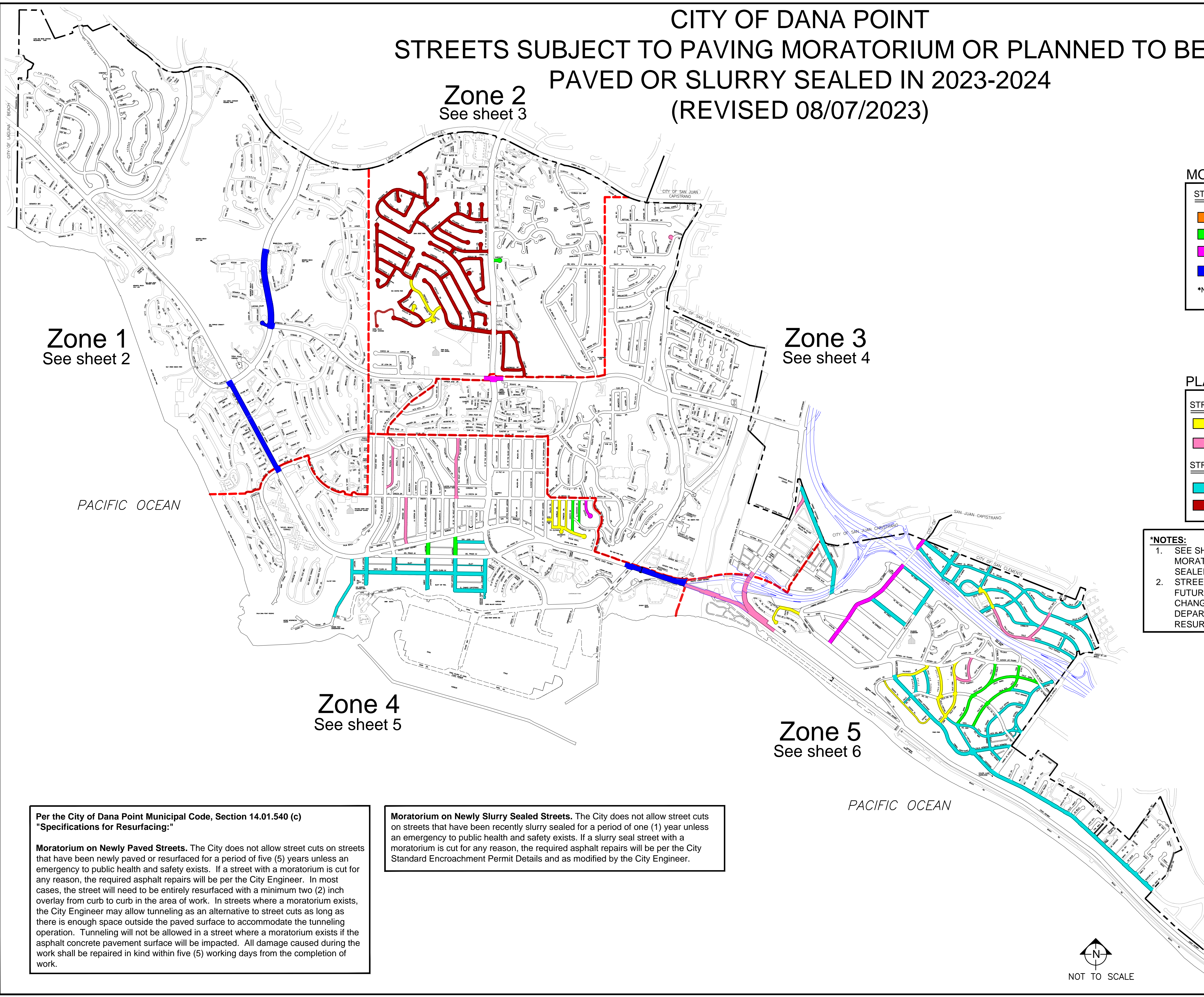
	STREETS PLANNED TO BE RESURFACED IN SUMMER 2023
	STREETS PLANNED TO BE RESURFACED IN 2024

STREETS PLANNED TO BE SLURRY SEALED IN 2023-2024:

	STREETS PLANNED TO BE SLURRY SEALED IN 2023
	STREETS PLANNED TO BE SLURRY SEALED IN 2024

***NOTES:**

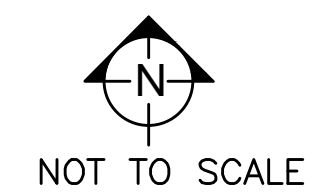
- SEE SHEET 7 FOR COMPLETE LISTING OF STREETS SUBJECT TO MORATORIUM AND STREETS PLANNED TO BE PAVED OR SLURRY SEALED IN 2023-2024.
- STREETS PLANNED TO BE RESURFACED OR SLURRY SEALED IN FUTURE YEARS AS OUTLINED ON THIS EXHIBIT ARE SUBJECT TO CHANGE. CONTACT THE CITY OF DANA POINT PUBLIC WORKS DEPARTMENT FOR VERIFICATION OF WHEN STREETS WILL BE RESURFACED OR SLURRY SEALED.



Per the City of Dana Point Municipal Code, Section 14.01.540 (c) "Specifications for Resurfacing:"

Moratorium on Newly Paved Streets. The City does not allow street cuts on streets that have been newly paved or resurfaced for a period of five (5) years unless an emergency to public health and safety exists. If a street with a moratorium is cut for any reason, the required asphalt repairs will be per the City Engineer. In most cases, the street will need to be entirely resurfaced with a minimum two (2) inch overlay from curb to curb in the area of work. In streets where a moratorium exists, the City Engineer may allow tunneling as an alternative to street cuts as long as there is enough space outside the paved surface to accommodate the tunneling operation. Tunneling will not be allowed in a street where a moratorium exists if the asphalt concrete pavement surface will be impacted. All damage caused during the work shall be repaired in kind within five (5) working days from the completion of work.

Moratorium on Newly Slurry Sealed Streets. The City does not allow street cuts on streets that have been recently slurry sealed for a period of one (1) year unless an emergency to public health and safety exists. If a slurry seal street with a moratorium is cut for any reason, the required asphalt repairs will be per the City Standard Encroachment Permit Details and as modified by the City Engineer.



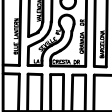



REVISED 08/07/2023

INDEX

SHEET
1
7





CITY OF DANA POINT STREETS SUBJECT TO PAVING MORATORIUM OR PLANNED TO BE PAVED OR SLURRY SEALED IN 2023-2024

LEGEND

 PUBLIC STREET CITY MAINTAINED	 PUBLIC STREET CALTRANS MAINTAINED
 PRIVATE STREETS	 PUBLIC STREET COUNTY OF ORANGE MAINTAINED
- - - - - CITY BOUNDARY	
- - - - - ZONE BOUNDARY	

MORATORIUM STREETS*:



STREETS PAVED: SUBJECT TO 5-YEAR MORATORIUM

	STREETS RESURFACED IN 2022
	STREETS RESURFACED IN 2021
	STREETS RESURFACED IN 2019
	STREETS RESURFACED IN 2018



*NO STREETS RESURFACED IN 2020

PLANNED STREETS*:

STREETS PLANNED TO BE PAVED IN 2023-2024:

	STREETS PLANNED TO BE RESURFACED IN SUMMER 2023
	STREETS PLANNED TO BE RESURFACED IN 2024

STREETS PLANNED TO BE SLURRY SEALED IN 2023-2024:

	STREETS PLANNED TO BE SLURRY SEALED IN 2023
	STREETS PLANNED TO BE SLURRY SEALED IN 2024

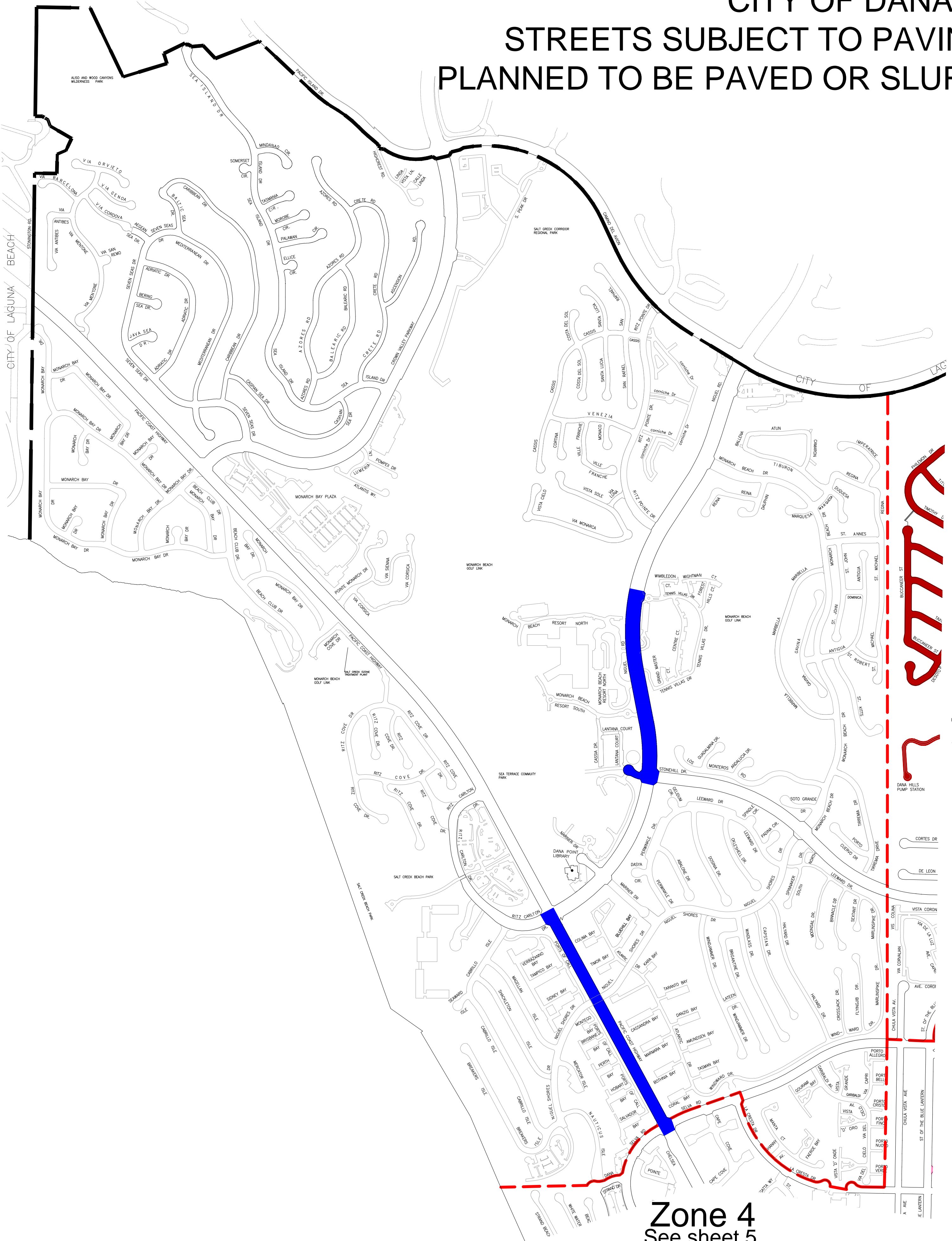
***NOTES:**

- SEE SHEET 7 FOR COMPLETE LISTING OF STREETS SUBJECT TO MORATORIUM AND STREETS PLANNED TO BE PAVED OR SLURRY SEALED IN 2023-2024.
- STREETS PLANNED TO BE RESURFACED OR SLURRY SEALED IN FUTURE YEARS AS OUTLINED ON THIS EXHIBIT ARE SUBJECT TO CHANGE. CONTACT THE CITY OF DANA POINT PUBLIC WORKS DEPARTMENT FOR VERIFICATION OF WHEN STREETS WILL BE RESURFACED OR SLURRY SEALED.

Per the City of Dana Point Municipal Code, Section 14.01.540 (c) "Specifications for Resurfacing:"

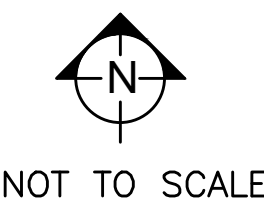
Moratorium on Newly Paved Streets. The City does not allow street cuts on streets that have been newly paved or resurfaced for a period of five (5) years unless an emergency to public health and safety exists. If a street with a moratorium is cut for any reason, the required asphalt repairs will be per the City Engineer. In most cases, the street will need to be entirely resurfaced with a minimum two (2) inch overlay from curb to curb in the area of work. In streets where a moratorium exists, the City Engineer may allow tunneling as an alternative to street cuts as long as there is enough space outside the paved surface to accommodate the tunneling operation. Tunneling will not be allowed in a street where a moratorium exists if the asphalt concrete pavement surface will be impacted. All damage caused during the work shall be repaired in kind within five (5) working days from the completion of work.

Moratorium on Newly Slurry Sealed Streets. The City does not allow street cuts on streets that have been recently slurry sealed for a period of one (1) year unless an emergency to public health and safety exists. If a slurry seal street with a moratorium is cut for any reason, the required asphalt repairs will be per the City Standard Encroachment Permit Details and as modified by the City Engineer.



Zone 2
See sheet 3

Zone 4
See sheet 5



NOT TO SCALE

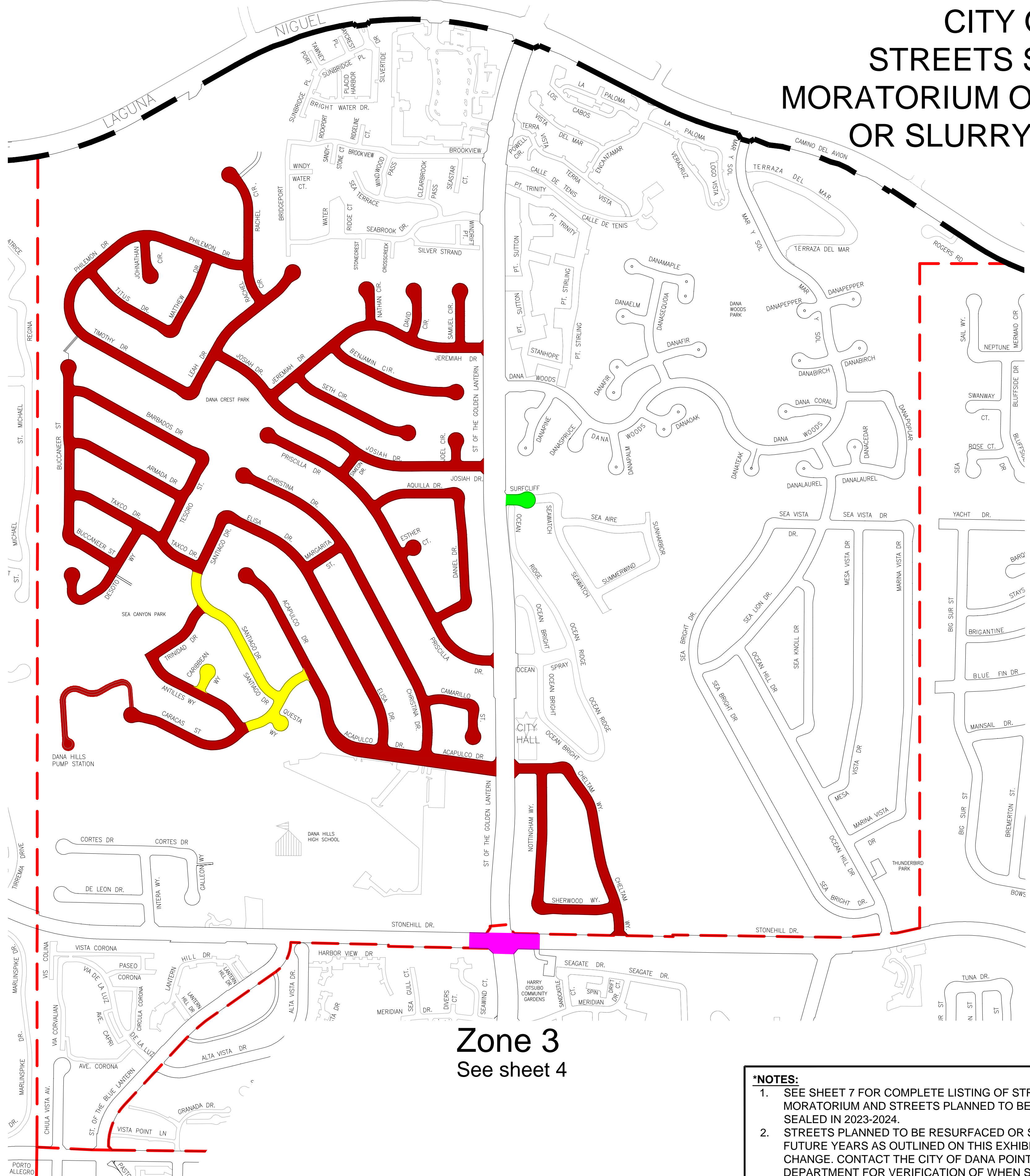


REVISED 08/07/2023

ZONE 1

SHEET
2
7

CITY OF DANA POINT STREETS SUBJECT TO PAVING MORATORIUM OR PLANNED TO BE PAVED OR SLURRY SEALED IN 2023-2024



Zone 1
See sheet 2

Zone 3
See sheet 4

Zone 4
See sheet 5

LEGEND

	PUBLIC STREET CITY MAINTAINED		PUBLIC STREET CALTRANS MAINTAINED
	PRIVATE STREETS		PUBLIC STREET COUNTY OF ORANGE MAINTAINED
	CITY BOUNDARY		ZONE BOUNDARY

MORATORIUM STREETS*:

STREETS PAVED: SUBJECT TO 5-YEAR MORATORIUM

	STREETS RESURFACED IN 2022
	STREETS RESURFACED IN 2021
	STREETS RESURFACED IN 2019
	STREETS RESURFACED IN 2018

*NO STREETS RESURFACED IN 2020

PLANNED STREETS*:

STREETS PLANNED TO BE PAVED IN 2023-2024:

	STREETS PLANNED TO BE RESURFACED IN SUMMER 2023
	STREETS PLANNED TO BE RESURFACED IN 2024

STREETS PLANNED TO BE SLURRY SEALED IN 2023-2024:

	STREETS PLANNED TO BE SLURRY SEALED IN 2023
	STREETS PLANNED TO BE SLURRY SEALED IN 2024

Per the City of Dana Point Municipal Code, Section 14.01.540 (c) "Specifications for Resurfacing:"

Moratorium on Newly Paved Streets. The City does not allow street cuts on streets that have been newly paved or resurfaced for a period of five (5) years unless an emergency to public health and safety exists. If a street with a moratorium is cut for any reason, the required asphalt repairs will be per the City Engineer. In most cases, the street will need to be entirely resurfaced with a minimum two (2) inch overlay from curb to curb in the area of work. In streets where a moratorium exists, the City Engineer may allow tunneling as an alternative to street cuts as long as there is enough space outside the paved surface to accommodate the tunneling operation. Tunneling will not be allowed in a street where a moratorium exists if the asphalt concrete pavement surface will be impacted. All damage caused during the work shall be repaired in kind within five (5) working days from the completion of work.

Moratorium on Newly Slurry Sealed Streets. The City does not allow street cuts on streets that have been recently slurry sealed for a period of one (1) year unless an emergency to public health and safety exists. If a slurry seal street with a moratorium is cut for any reason, the required asphalt repairs will be per the City Standard Encroachment Permit Details and as modified by the City Engineer.

- *NOTES:**
- SEE SHEET 7 FOR COMPLETE LISTING OF STREETS SUBJECT TO MORATORIUM AND STREETS PLANNED TO BE PAVED OR SLURRY SEALED IN 2023-2024.
 - STREETS PLANNED TO BE RESURFACED OR SLURRY SEALED IN FUTURE YEARS AS OUTLINED ON THIS EXHIBIT ARE SUBJECT TO CHANGE. CONTACT THE CITY OF DANA POINT PUBLIC WORKS DEPARTMENT FOR VERIFICATION OF WHEN STREETS WILL BE RESURFACED OR SLURRY SEALED.



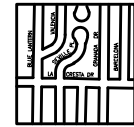
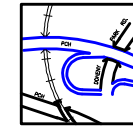


REVISED 08/07/2023

ZONE 2





SHEET
3
7

CITY OF DANA POINT STREETS SUBJECT TO PAVING MORATORIUM OR PLANNED TO BE PAVED OR SLURRY SEALED IN 2023-2024





LEGEND

 PUBLIC STREET CITY MAINTAINED	 PUBLIC STREET CALTRANS MAINTAINED
 PRIVATE STREETS	 PUBLIC STREET COUNTY OF ORANGE MAINTAINED
--- CITY BOUNDARY	
- - - ZONE BOUNDARY	

MORATORIUM STREETS*:

STREETS PAVED: SUBJECT TO 5-YEAR MORATORIUM	
	STREETS RESURFACED IN 2022
	STREETS RESURFACED IN 2021
	STREETS RESURFACED IN 2019
	STREETS RESURFACED IN 2018
*NO STREETS RESURFACED IN 2020	

PLANNED STREETS*:

STREETS PLANNED TO BE PAVED IN 2023-2024:	
	STREETS PLANNED TO BE RESURFACED IN SUMMER 2023
	STREETS PLANNED TO BE RESURFACED IN 2024
STREETS PLANNED TO BE SLURRY SEALED IN 2023-2024:	
	STREETS PLANNED TO BE SLURRY SEALED IN 2023
	STREETS PLANNED TO BE SLURRY SEALED IN 2024

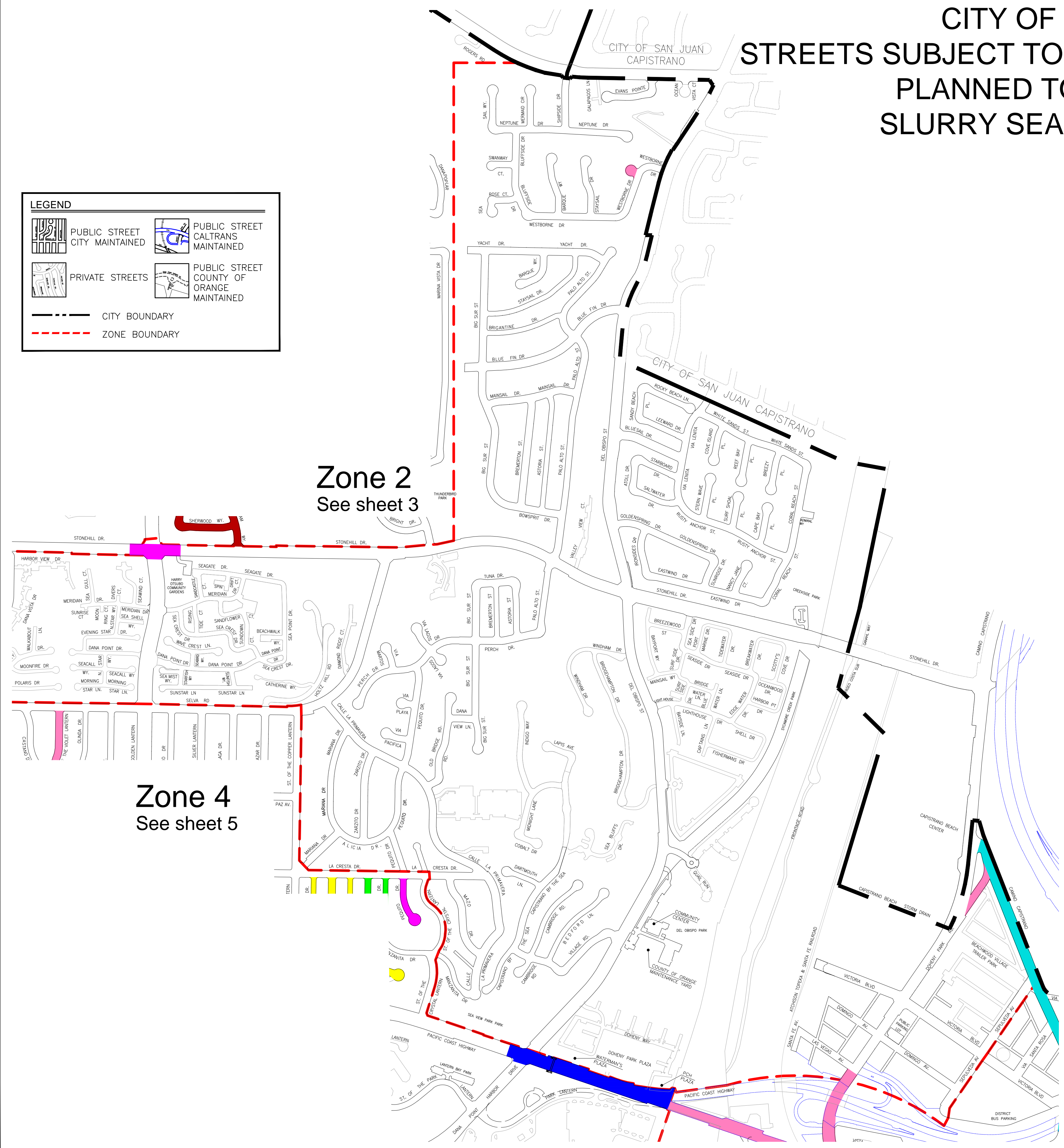
***NOTES:**

- SEE SHEET 7 FOR COMPLETE LISTING OF STREETS SUBJECT TO MORATORIUM AND STREETS PLANNED TO BE PAVED OR SLURRY SEALED IN 2023-2024.
- STREETS PLANNED TO BE RESURFACED OR SLURRY SEALED IN FUTURE YEARS AS OUTLINED ON THIS EXHIBIT ARE SUBJECT TO CHANGE. CONTACT THE CITY OF DANA POINT PUBLIC WORKS DEPARTMENT FOR VERIFICATION OF WHEN STREETS WILL BE RESURFACED OR SLURRY SEALED.

Per the City of Dana Point Municipal Code, Section 14.01.540 (c) "Specifications for Resurfacing:"

Moratorium on Newly Paved Streets. The City does not allow street cuts on streets that have been newly paved or resurfaced for a period of five (5) years unless an emergency to public health and safety exists. If a street with a moratorium is cut for any reason, the required asphalt repairs will be per the City Engineer. In most cases, the street will need to be entirely resurfaced with a minimum two (2) inch overlay from curb to curb in the area of work. In streets where a moratorium exists, the City Engineer may allow tunneling as an alternative to street cuts as long as there is enough space outside the paved surface to accommodate the tunneling operation. Tunneling will not be allowed in a street where a moratorium exists if the asphalt concrete pavement surface will be impacted. All damage caused during the work shall be repaired in kind within five (5) working days from the completion of work.

Moratorium on Newly Slurry Sealed Streets. The City does not allow street cuts on streets that have been recently slurry sealed for a period of one (1) year unless an emergency to public health and safety exists. If a slurry seal street with a moratorium is cut for any reason, the required asphalt repairs will be per the City Standard Encroachment Permit Details and as modified by the City Engineer.



Zone 2
See sheet 3

Zone 4
See sheet 5

Zone 5
See sheet 6



ZONE 3

REVISED 08/07/2023

SHEET
4
7

CITY OF DANA POINT STREETS SUBJECT TO PAVING MORATORIUM OR PLANNED TO BE PAVED OR SLURRY SEALED IN 2023-2024

LEGEND

	PUBLIC STREET CITY MAINTAINED		PUBLIC STREET CALTRANS MAINTAINED
	PRIVATE STREETS		PUBLIC STREET COUNTY OF ORANGE MAINTAINED
- - - - - CITY BOUNDARY			
- - - - - ZONE BOUNDARY			

MORATORIUM STREETS*:

STREETS PAVED: SUBJECT TO 5-YEAR MORATORIUM

	STREETS RESURFACED IN 2022
	STREETS RESURFACED IN 2021
	STREETS RESURFACED IN 2019
	STREETS RESURFACED IN 2018

*NO STREETS RESURFACED IN 2020

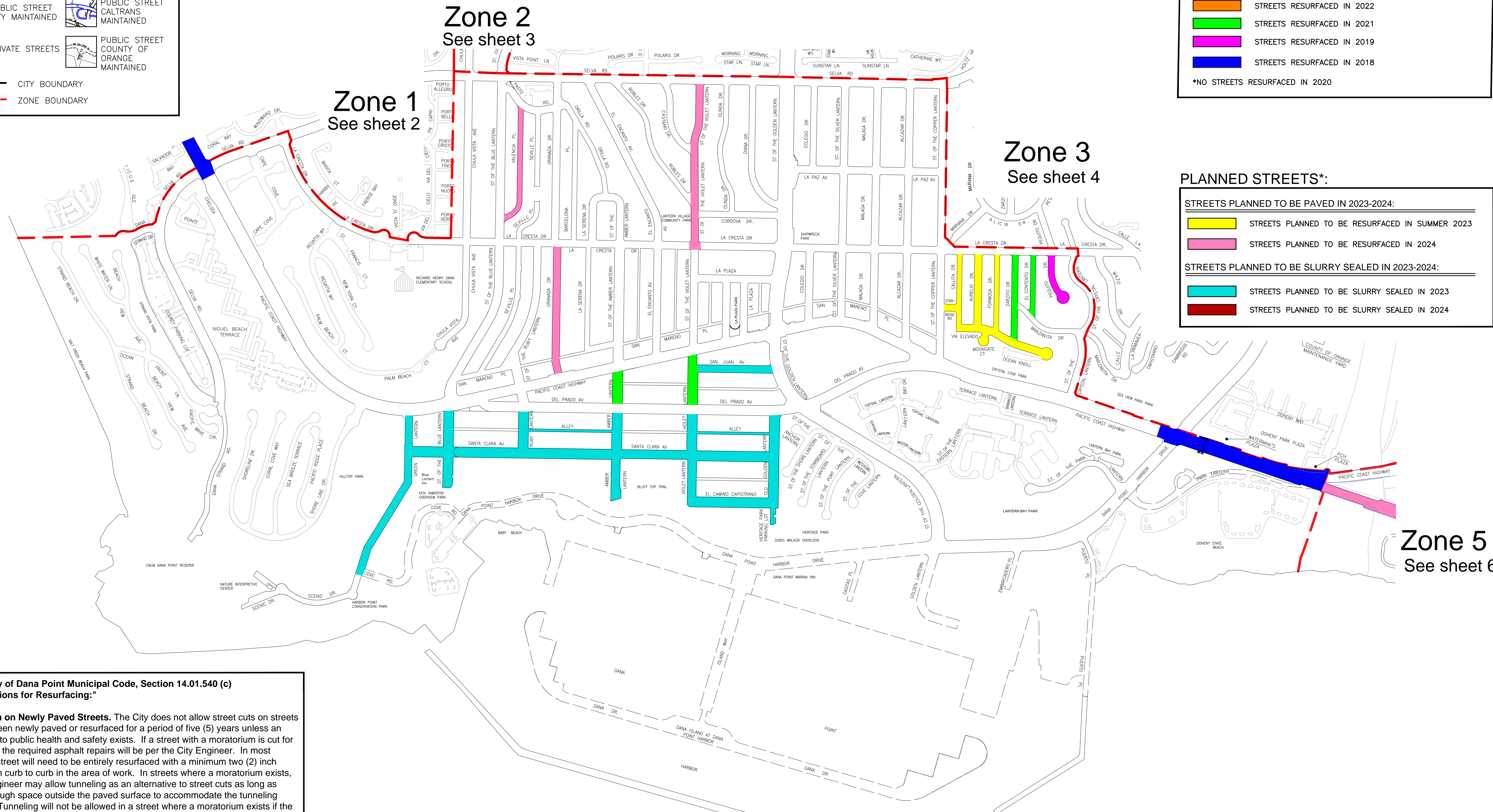
PLANNED STREETS*:

STREETS PLANNED TO BE PAVED IN 2023-2024:

	STREETS PLANNED TO BE RESURFACED IN SUMMER 2023
	STREETS PLANNED TO BE RESURFACED IN 2024

STREETS PLANNED TO BE SLURRY SEALED IN 2023-2024:

	STREETS PLANNED TO BE SLURRY SEALED IN 2023
	STREETS PLANNED TO BE SLURRY SEALED IN 2024




Per the City of Dana Point Municipal Code, Section 14.01.540 (c) "Specifications for Resurfacing:"

Moratorium on Newly Paved Streets. The City does not allow street cuts on streets that have been newly paved or resurfaced for a period of five (5) years unless an emergency to public health and safety exists. If a street with a moratorium is cut for any reason, the required asphalt repairs will be per the City Engineer. In most cases, the street will need to be entirely resurfaced with a minimum two (2) inch overlay from curb to curb in the area of work. In streets where a moratorium exists, the City Engineer may allow tunneling as an alternative to street cuts as long as there is enough space outside the paved surface to accommodate the tunneling operation. Tunneling will not be allowed in a street where a moratorium exists if the asphalt concrete pavement surface will be impacted. All damage caused during the work shall be repaired in kind within five (5) working days from the completion of work.

Moratorium on Newly Slurry Sealed Streets. The City does not allow street cuts on streets that have been recently slurry sealed for a period of one (1) year unless an emergency to public health and safety exists. If a slurry seal street with a moratorium is cut for any reason, the required asphalt repairs will be per the City Standard Encroachment Permit Details and as modified by the City Engineer.

- *NOTES:**
- SEE SHEET 7 FOR COMPLETE LISTING OF STREETS SUBJECT TO MORATORIUM AND STREETS PLANNED TO BE PAVED OR SLURRY SEALED IN 2023-2024.
 - STREETS PLANNED TO BE RESURFACED OR SLURRY SEALED IN FUTURE YEARS AS OUTLINED ON THIS EXHIBIT ARE SUBJECT TO CHANGE. CONTACT THE CITY OF DANA POINT PUBLIC WORKS DEPARTMENT FOR VERIFICATION OF WHEN STREETS WILL BE RESURFACED OR SLURRY SEALED.



REVISED 08/07/2023

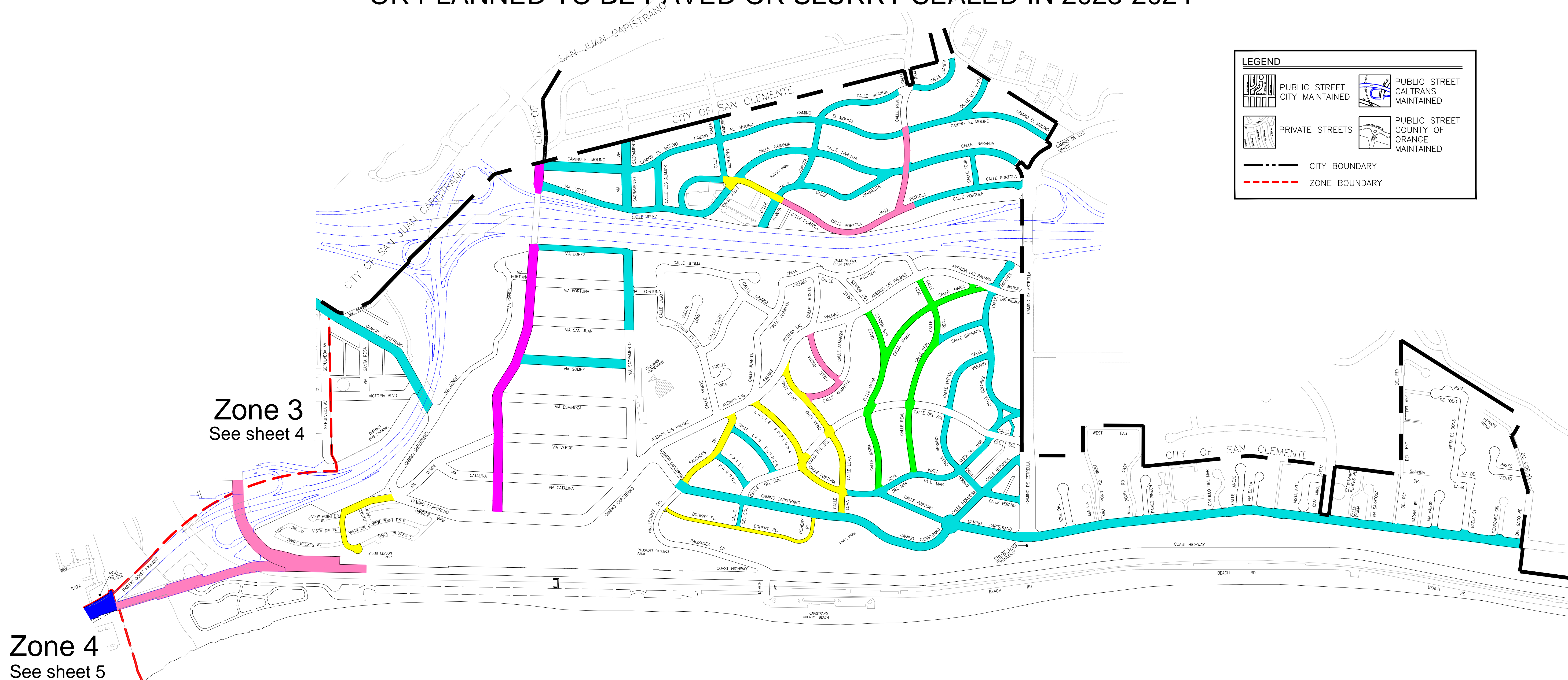
ZONE 4

SHEET
5
7

CITY OF DANA POINT STREETS SUBJECT TO PAVING MORATORIUM OR PLANNED TO BE PAVED OR SLURRY SEALED IN 2023-2024

LEGEND

	PUBLIC STREET CITY MAINTAINED		PUBLIC STREET CALTRANS MAINTAINED
	PRIVATE STREETS		PUBLIC STREET COUNTY OF ORANGE MAINTAINED
- - - - - CITY BOUNDARY		- - - - - ZONE BOUNDARY	



Zone 4
See sheet 5

Zone 3
See sheet 4

Per the City of Dana Point Municipal Code, Section 14.01.540 (c) "Specifications for Resurfacing:"

Moratorium on Newly Paved Streets. The City does not allow street cuts on streets that have been newly paved or resurfaced for a period of five (5) years unless an emergency to public health and safety exists. If a street with a moratorium is cut for any reason, the required asphalt repairs will be per the City Engineer. In most cases, the street will need to be entirely resurfaced with a minimum two (2) inch overlay from curb to curb in the area of work. In streets where a moratorium exists, the City Engineer may allow tunneling as an alternative to street cuts as long as there is enough space outside the paved surface to accommodate the tunneling operation. Tunneling will not be allowed in a street where a moratorium exists if the asphalt concrete pavement surface will be impacted. All damage caused during the work shall be repaired in kind within five (5) working days from the completion of work.

Moratorium on Newly Slurry Sealed Streets. The City does not allow street cuts on streets that have been recently slurry sealed for a period of one (1) year unless an emergency to public health and safety exists. If a slurry seal street with a moratorium is cut for any reason, the required asphalt repairs will be per the City Standard Encroachment Permit Details and as modified by the City Engineer.

***NOTES:**

- SEE SHEET 7 FOR COMPLETE LISTING OF STREETS SUBJECT TO MORATORIUM AND STREETS PLANNED TO BE PAVED OR SLURRY SEALED IN 2023-2024.
- STREETS PLANNED TO BE RESURFACED OR SLURRY SEALED IN FUTURE YEARS AS OUTLINED ON THIS EXHIBIT ARE SUBJECT TO CHANGE. CONTACT THE CITY OF DANA POINT PUBLIC WORKS DEPARTMENT FOR VERIFICATION OF WHEN STREETS WILL BE RESURFACED OR SLURRY SEALED.

MORATORIUM STREETS*:

STREETS PAVED: SUBJECT TO 5-YEAR MORATORIUM

	STREETS RESURFACED IN 2022
	STREETS RESURFACED IN 2021
	STREETS RESURFACED IN 2019
	STREETS RESURFACED IN 2018

*NO STREETS RESURFACED IN 2020

PLANNED STREETS*:

STREETS PLANNED TO BE PAVED IN 2023-2024:

	STREETS PLANNED TO BE RESURFACED IN SUMMER 2023
	STREETS PLANNED TO BE RESURFACED IN 2024

STREETS PLANNED TO BE SLURRY SEALED IN 2023-2024:

	STREETS PLANNED TO BE SLURRY SEALED IN 2023
	STREETS PLANNED TO BE SLURRY SEALED IN 2024

NOT TO SCALE



REVISED 08/07/2023

ZONE 5

SHEET
6
7

STREETS PAVED IN 2018-2022: SUBJECT TO 5-YEAR MORATORIUM

STREET	LIMITS	DURATION	ASPH MATERIAL
Alley - 1st NW/Doheny Park Rd.	Victoria Blvd. to Domingo Ave.	Jun-2022 to Jun-2027	Fiber Reinf AC
Alley - N/ Alta Vista	Blue Lantern to Violet Lantern	Jun-2022 to Jun-2027	Fiber Reinf AC
Alley - N/ Del Prado Ave.	Golden Lantern to Violet Lantern	Jun-2022 to Jun-2027	Fiber Reinf AC
Alley - N/ El Camino Capistrano	Violet Lantern to Old Golden Lantern	Jun-2022 to Jun-2027	Fiber Reinf AC
Alley - N/ Santa Clara Ave.	Ruby Lantern to Blue Lantern	Jun-2022 to Jun-2027	Fiber Reinf AC
Alley - N/ Santa Clara Ave.	Violet Lantern to Amber Lantern	Jun-2022 to Jun-2027	Fiber Reinf AC
Alley - NE/ Victoria Blvd.	Via Santa Rosa to Camino Capistrano	Jun-2022 to Jun-2027	Fiber Reinf AC
Alley - SE/ Doheny Park Rd.	Domingo Ave. to End	Jun-2022 to Jun-2027	Fiber Reinf AC
Alley - SE/ Via Santa Rosa	Alley NE/Victoria Blvd. to Camino Capistrano	Jun-2022 to Jun-2027	Fiber Reinf AC
Alley - SW/ Camino Capistrano	Sepulveda Ave. to Via Santa Rosa	Jun-2022 to Jun-2027	Conventional
Alley - W/ El Encanto Ave.	San Mareno Pl. to La Cresta Dr.	Jun-2022 to Jun-2027	Fiber Reinf AC
Alley - W/ Violet Lantern	San Mareno Pl. to La Cresta Dr.	Jun-2022 to Jun-2027	Fiber Reinf AC
Amber Lantern	Del Prado Ave. to Alley N/ Del Prado Ave.	Apr-2021 to Apr-2026	Conventional
Amber Lantern	Alley N/ Del Prado Ave. to PCH	Apr-2021 to Apr-2026	Conventional
Calle Los Robles	Calle Maria to Avenida Las Palmas	Apr-2021 to Apr-2026	Conventional
Calle Maria	Calle Fortuna/ Vista Del Mar to Calle Del Sol	Apr-2021 to Apr-2026	Conventional
Calle Maria	Calle Del Sol to Avenida Las Palmas	Apr-2021 to Apr-2026	Conventional
Calle Real	Vista Del Mar to Calle Del Sol	Apr-2021 to Apr-2026	Conventional
Calle Real	Calle Del Sol to Avenida Las Palmas	Apr-2021 to Apr-2026	Conventional
El Contento Dr.	Manzanita Dr. to La Cresta Dr.	Apr-2021 to Apr-2026	Conventional
Mermaid Cir.	Neptune Dr. to Cul-de-sac	Jun-2022 to Jun-2027	Fiber Reinf AC
Niguel Rd.	Stonehill Dr. to Tennis Villas Rd. N	Nov-2018 to Nov-2023	Rubber
Pacific Coast Hwy.	Niguel Road to Selva Rd.	Nov-2018 to Nov-2023	Rubber
Pacific Coast Hwy.	Del Obispo St. to San Juan Creek Channel	Nov-2018 to Nov-2023	Rubber
Palisades Dr.	Coast Hwy. to Camino Capistrano	Sep-2022 to Sep-2027	Fiber Reinf AC
Paseo Viento	Del Gado Rd. to Cul-de-sac	Jun-2022 to Jun-2027	Fiber Reinf AC
Pequito Dr.	La Cresta Dr. to Cul-de-sac	Nov-2019 to Nov-2024	Conventional
Quail Run	Del Obispo to Cul-de-sac	Jun-2022 to Jun-2027	Fiber Reinf AC
San Mareno Pl.	Ruby Lantern to Granada Dr.	Jun-2022 to Jun-2027	Fiber Reinf AC
San Mareno Pl.	El Encanto to Violet Lantern	Jun-2022 to Jun-2027	Fiber Reinf AC
San Mareno Pl.	Violet Lantern to La Plaza Parking Area	Jun-2022 to Jun-2027	Fiber Reinf AC
Shipside Dr.	Neptune Dr. to Camino Del Avion	Jun-2022 to Jun-2027	Fiber Reinf AC
Stonehill Dr.	Niguel Rd. to Cul-de-sac	Nov-2018 to Nov-2023	Conventional
Stonehill Dr.	100' w/Golden Lantern to Harry Otsubo Parking Lot	Aug-2019 to Aug-2024	Rubber
Surcliff	Golden Lantern to Cul-de-sac	Jun-2021 to Jun-2026	Fiber Reinf AC
Via California	Camino Capistrano to I-5 Bridge	Nov-2019 to Nov-2024	Conventional
Via California	I-5 Bridge to Camino El Molino	Nov-2019 to Nov-2024	Conventional
Via Fortuna	Via California to Via Sacramento	Jun-2022 to Jun-2027	Fiber Reinf AC
Violet Lantern	Del Prado Ave. to PCH	Jul-2021 to Jul-2026	Conventional
Violet Lantern	PCH to La Cresta Dr.	Jun-2022 to Jun-2027	Fiber Reinf AC
Zarrito Dr.	Via Elevado to La Cresta Dr.	Apr-2021 to Apr-2026	Conventional

STREETS PLANNED TO BE PAVED OR SLURRY SEALED IN 2023-2024

STREET	LIMITS	DURATION	ASPH MATERIAL
Acapulco Drive	Golden Lantern to Cul-de-sac	2024	Slurry
Acapulco Drive	Golden Lantern to Cheltam Way	2024	Slurry
Alley - N/ Santa Clara Ave.	Amber Lantern to Ruby Lantern	2023	Slurry
Alley - N/ Santa Clara Ave.	Old Golden Lantern to Violet Lantern	2023	Slurry
Alley - W/ Camino De Estrella	Calle Del Sol to Vista Del Mar	2023	Slurry
Alley - W/ Camino De Estrella	Calle Dolores to Vista Del Mar	2023	Slurry
Amber Lantern	Cul-de-sac to Alley N/ Santa Clara Ave.	2023	Slurry
Amber Lantern	Alley N/ Santa Clara Ave. to Del Prado Ave.	2023	Slurry
Antilles Way	Trinidad Drive to Caracas Street	2024	Slurry
Aquilla Drive	Priscilla Drive to Daniel Drive	2024	Slurry
Armada Drive	Buccaneer Street to Tersoro Street	2024	Slurry
Aurelio Dr.	Via Elevado to La Cresta Dr.	2023	Fiber Reinf AC
Barbados Drive	Buccaneer Street to Tersoro Street	2024	Slurry
Benjamin Circle	Jeremiah Drive to Cul-de-sac	2024	Slurry
Blue Lantern	Cul-De-Sac to Alley N/ Santa Clara Ave.	2023	Slurry
Blue Lantern	Alley N/ Santa Clara Ave. to PCH	2023	Slurry
Buccaneer Street	Desoto Way to Cul-de-sac	2024	Slurry
Calle Almanza	Calle Loma to Calle Rosita	2024	Fiber Reinf AC
Calle Alta Vista	Camino El Molino to San Clemente City Limits	2023	Slurry
Calle Carmelita	Calle Juanita to Calle Naranja	2023	Slurry
Calle Del Sol	Doheny Pl. to Camino Capistrano	2023	Slurry
Calle Dolores	Avenida Las Palmas to Cul-de-sac	2023	Slurry
Calle Fortuna	Vista Del Mar to Avenida Las Palmas	2023	Slurry
Calle Fortuna	Camino Capistrano to Calle Loma	2023	Slurry
Calle Fortuna	Calle Loma to Avenida Las Palmas	2023	Fiber Reinf AC
Calle Granada	Calle Dolores to Calle Real	2023	Slurry
Calle Hermosa	Camino Capistrano to Camino De Estrella	2023	Slurry
Calle Juanita	Calle Carmelita to Calle Naranja	2023	Slurry
Calle Juanita	Calle Carmelita to Calle Portola	2023	Slurry
Calle Juanita	Calle Portola to Cul-de-sac (S)	2023	Slurry
Calle Juanita	Calle Naranja to Calle Real	2023	Slurry
Calle Juanita	Calle Real to End (N), City Limits	2023	Slurry
Calle Las Flores	Calle Del Sol to Palisades Dr.	2023	Slurry
Calle Loma	Camino Capistrano to Calle Fortuna	2023	Fiber Reinf AC
Calle Loma	Calle Fortuna to Calle Del Sol	2023	Fiber Reinf AC
Calle Loma	Calle Del Sol to Avenida Las Palmas	2023	Fiber Reinf AC
Calle Los Alamos	Calle Velez to Camino El Molino	2023	Slurry
Calle Monterey	Calle Portola to San Clemente City Limits	2023	Slurry
Calle Naranja	Calle Portola to Calle Juanita	2023	Slurry
Calle Naranja	Calle Juanita to Calle Real	2023	Slurry
Calle Naranja	Calle Real to 158' W/ Camino De Estrella	2023	Slurry
Calle Portola	Calle Velez to Calle Naranja	2023	Slurry
Calle Portola	Calle Naranja to Calle Juanita	2023	Fiber Reinf AC
Calle Portola	Calle Juanita to Calle Real	2024	Fiber Reinf AC
Calle Portola	Calle Real to Cul-de-sac	2023	Slurry
Calle Ramona	Antilles Way to Palisades Dr.	2023	Slurry
Calle Real	Calle Portola to Camino El Molino	2024	Fiber Reinf AC
Calle Rosita	Calle Almanza to Avenida Las Palmas	2024	Fiber Reinf AC
Calle Toga	Calle Portola to Calle Naranja	2023	Slurry
Calle Velez	Calle Naranja to Via Sacramento	2023	Slurry
Calle Verano	Camino De Estrella to Calle Dolores	2023	Slurry
Callita Dr.	La Cresta Dr. to Via Elevado	2023	Fiber Reinf AC
Camañillo Street	Christina Drive to Cul-de-sac	2024	Slurry
Camino Capistrano	Doheny Park Rd. to Via Canon	2023	Slurry
Camino Capistrano	Palisades Dr. to Camino Del Estrella	2023	Slurry
Camino Capistrano	Camino De Estrella to Del Gado Rd	2023	Slurry
Camino El Molino	Camino De Estrella to Via Sacramento	2023	Slurry
Camino El Molino	Via Sacramento to Via California	2023	Slurry
Caracas Street	Acapulco Drive to Antilles Way	2023	Fiber Reinf AC
Caracas Street	Acapulco Drive to Cul-de-sac	2024	Slurry
Caribbean Way	Antilles Way to Cul-de-sac	2023	Fiber Reinf AC
Cheltam Way	Acapulco Drive to Stonehill Drive	2024	Slurry
Christina Drive	Acapulco Drive to Cul-de-sac	2024	Slurry
Coast Highway	Doheny Park Rd. to 34614 Coast Highway	2024	Fiber Reinf AC
Coast Highway Connector (Caltrans R/W)	Park Lantern to Doheny Park Road	2024	Conventional
DH Pump Station Access Road	Caracas Street to Cul-de-sac	2024	Slurry
Daniel Drive	Aquilla Drive to Priscilla Drive	2024	Slurry
David Circle	Jeremiah Drive to Cul-de-sac	2024	Slurry
Desoto Way	Taxco Drive to Cul-de-sac	2024	Slurry
Doheny Park Frontage Road	Doheny Park Road to Camino Capistrano	2024	Fiber Reinf AC
Doheny Park Road	Las Vegas Ave to Coast Highway Connector	2024	Fiber Reinf AC
Doheny Pl.	Camino Capistrano to Palisades Dr.	2023	Fiber Reinf AC
El Camino Capistrano	Violet Lantern to Old Golden Lantern	2023	Slurry
Elisa Drive	Santiago Drive to Acapulco Drive	2024	Slurry
Esther Court	Priscilla Drive to Cul-de-sac	2024	Slurry
Formosa Dr.	Via Elevado to La Cresta Dr.	2023	Fiber Reinf AC
Granada Dr.	PCH to La Cresta Dr.	2024	Fiber Reinf AC
Green Lantern	PCH to Cove Road	2023	Slurry
Heritage Park Parking lot	34400 Old Golden Lantern	2023	Slurry
Jeremiah Drive	Josiah Drive to Golden Lantern	2024	Slurry

STREETS PLANNED TO BE PAVED OR SLURRY SEALED IN 2023-2024


STREET	LIMITS	DURATION	ASPH MATERIAL
Joel Circle	Josiah Drive to Cul-de-sac	2024	Slurry
Johnathan Circle	Philemon Drive to Cul-de-sac	2024	Slurry
Josiah Drive	Leah Drive to Golden Lantern	2024	Slurry
Leah Drive	Timothy Drive to Cul-de-sac	2024	Slurry
Margarita Street	Elisa Drive to Christina Drive	2024	Slurry
Matthew Drive	Titus Drive to Philemon Drive	2024	Slurry
Moongate Ct.	Via Elevado to Cul-de-sac	2023	Fiber Reinf AC
Nathan Circle	Jeremiah Drive to Cul-de-sac	2024	Slurry
Nottingham Way	Acapulco Drive to Sherwood Way	2024	Slurry
Old Golden Lantern	El Camino Capistrano to Del Prado Ave.	2023	Slurry
Palisades Dr.	Camino Capistrano to Avenida Las Palmas	2023	Fiber Reinf AC
Philemon Drive	Timothy Drive to Rachel Circle	2024	Slurry
Priscilla Drive	Golden Lantern to Cul-de-sac	2024	Slurry
Questa Way	Caracas Street to Cul-de-sac	2023	Fiber Reinf AC
Rachel Circle	Leah Drive to Cul-de-sac	2024	Slurry
Ruby Lantern	Santa Clara Ave. to Del Prado Ave.	2023	Slurry
Samuel Circle	Jeremiah Drive to Cul-de-sac	2024	Slurry
San Juan Ave.	Violet Lantern to Golden Lantern	2023	Slurry
Santa Clara Ave.	Green Lantern to Blue Lantern	2023	Slurry
Santa Clara Ave.	Old Golden Lantern to Cul-de-sac	2023	Slurry
Santiago Drive	Taxco Drive to Caracas Street	2023	Fiber Reinf AC
Santiago Drive	Elisa Drive to Taxco	2024	Slurry
Seth Circle	Jeremiah Drive to Cul-de-sac	2024	Slurry
Sherwood Way	Nottingham Way to Cheltam Way	2024	Slurry
Simeon Drive	Josiah Drive to Priscilla Drive	2024	Slurry
Starridge Rd.	Callita Dr. to Copper Lantern	2023	Fiber Reinf AC
Taxco Drive	Buccaneer Street to Santiago Street	2024	Slurry
Tesoro Street	Taxco Drive to Barbados Drive	2024	Slurry
Timothy Drive	Philemon Drive to Leah Drive	2024	Slurry
Titus Drive	Philemon Drive to Matthew Drive	2024	Slurry
Trinidad Drive	Santiago Drive to Antilles Way	2024	Slurry
Valencia Pl.	Blue Lantern to Pasto Rd.	2024	Fiber Reinf AC
Via Elevado	Callita Dr. to Cul-de-sac	2023	Fiber Reinf AC
Via Gomez	Via California to Via Sacramento	2023	Slurry
Via Lopez	Via California to Via Sacramento	2023	Slurry
Via Sacramento	Via Velez to Camino El Molino	2023	Slurry
Via Sacramento	Camino El Molino to City Limits	2023	Slurry
Via Sacramento	Via San Juan to Via Lopez	2023	Slurry
Via Velez	34242 Via Velez to Via Sacramento	2023	Slurry
Via Verde	Dana Bluffs West to Camino Capistrano	2023	Fiber Reinf AC
Violet Lantern	El Camino Capistrano to Alley N Santa Clara	2023	Slurry
Violet Lantern	Alley N/ Santa Clara Ave. to Del Prado Ave.	2023	Slurry
Violet Lantern	La Cresta to Selva Rd.	2024	Fiber Reinf AC
Vista Del Mar	Calle Fortuna to Calle Del Sol	2023	Slurry
Vista Del Mar	Calle Del Sol to Camino Del Estrella	2023	Slurry
Westborne Dr	Westborne Dr. to Westborne Dr. Cul-de-sac	2024	Fiber Reinf AC

NOTE:
STREETS PLANNED TO BE RESURFACED OR SLURRY SEALED IN FUTURE YEARS AS OUTLINED ON THIS EXHIBIT ARE SUBJECT TO CHANGE. CONTACT THE CITY OF DANA POINT PUBLIC WORKS DEPARTMENT FOR VERIFICATION OF WHEN STREETS WILL BE RESURFACED OR SLURRY SEALED.

Per the City of Dana Point Municipal Code, Section 14.01.540 (c) "Specifications for Resurfacing:"

Moratorium on Newly Paved Streets. The City does not allow street cuts on streets that have been newly paved or resurfaced for a period of five (5) years unless an emergency to public health and safety exists. If a street with a moratorium is cut for any reason, the required asphalt repairs will be per the City Engineer. In most cases, the street will need to be entirely resurfaced with a minimum two (2) inch overlay from curb to curb in the area of work. In streets where a moratorium exists, the City Engineer may allow tunneling as an alternative to street cuts as long as there is enough space outside the paved surface to accommodate the tunneling operation. Tunneling will not be allowed in a street where a moratorium exists if the asphalt concrete pavement surface will be impacted. All damage caused during the work shall be repaired in kind within five (5) working days from the completion of work.

Moratorium on Newly Slurry Sealed Streets. The City does not allow street cuts on streets that have been recently slurry sealed for a period of one (1) year unless an emergency to public health and safety exists. If a slurry seal street with a moratorium is cut for any reason, the required asphalt repairs will be per the City Standard Encroachment Permit Details and as modified by the City Engineer.



REVISED 08/07/2023

STREET LIST

SHEET
7
7